

LEGAL DESCRIPTION

PARCEL 142836 (TRACT 1) (existing description)
 Parcel A of that certain Survey recorded April 22, 1993, in Book 19 of Surveys, Page 73, under Auditor's File No. 558819; being a portion of the North Half of the Northeast 1/4 of Section 19, Township 17 North, Range 19 East, W.M., in the County of Kittitas, State of Washington;
AND
 Lots 1 and 2, as delineated on Redd Short Plat No. 93-14, recorded January 19, 1994, in Book "D" of Short Plats, Pages 89 and 90, under Auditor's File No. 567251; being a portion of the Northeast 1/4 of Section 19, Township 17 North, Range 19 East, W.M., in the County of Kittitas, State of Washington;
EXCEPT that portion of the North Half of the Northeast 1/4 of Section 19, Township 17 North, Range 19 East, W.M., in the County of Kittitas, State of Washington, which is bounded by a line described as follows: Beginning at the Northwest corner of Parcel A of that certain Survey recorded April 22, 1993, in Book 19 of Surveys, Page 73, under Auditor's File No. 558819, which if the true point of beginning for said described line; thence Southerly, along the West boundary of said Parcel A, which is also the East right-of-way boundary I-82, to the South boundary of said North Half of the Northeast 1/4, thence N87°58'34"E, along said South boundary of said North Half of the Northeast 1/4, 60.81 feet to the centerline of Naneum Creek; thence Northeasterly, along said Naneum Creek centerline, to the North boundary of said North Half of the Northeast 1/4, thence S87°42'10"W, along said North boundary, 763.52 feet to the true point of beginning for said described line;
AND EXCEPT that portion of the Northeast 1/4 of Section 19, Township 17 North, Range 19 East, W.M., in the County of Kittitas, State of Washington, described as follows:
 Beginning at the Northeast corner of Lot 2 of the REDD SHORT PLAT as per short plat thereof, filed in Book D of Short Plats, pages 89 and 90, under Auditor's File No. 567251, records of said county; thence S01°11'57"E, along the East boundary of said Lot 2, 287.91 feet to the true point of beginning; thence continuing along said East boundary, S01°11'57"E, 284.48 feet; thence N86°53'19"W, 482.06 feet; thence N00°43'38"W, 297.41 feet; thence S85°19'53"E, 480.76 feet, more or less, to the true point of beginning

PARCEL 312836 (TRACT 2) (existing description)
 That portion of Lot 2, of REDD SHORT PLAT, as described and/or delineated on Kittitas County Short Plat No. 93-14, as recorded January 19, 1994, in Book D of Short Plats, pages 89 and 90, under Auditor's File No. 567251, records of Kittitas County, State of Washington; being a portion of the Northeast 1/4 of Section 19, Township 17 North, Range 19 East, W.M., in the County of Kittitas, State of Washington, described as follows:
 Beginning at the Northeast corner of said Lot 2; thence S01°11'57"E, along the East boundary of said Lot 2, 287.91 feet to the true point of beginning; thence continuing along said East boundary S01°11'57"E, 284.48 feet; thence N86°53'19"W, 482.06 feet, thence N00°43'38"W, 297.41 feet; thence S85°19'53"E, 480.76 feet, more or less, to the true point of beginning

PARCEL 10402 (TRACT 3) (existing description)
 Parcel B-2 of that certain Survey recorded August 2, 1993, in Book 19 of Surveys, Page 111, under Auditor's File No. 561859, records of Kittitas County, Washington, being a portion of the North Half of the Northeast 1/4 of Section 19, Township 17 North, Range 19 East, W.M., in the County of Kittitas, State of Washington

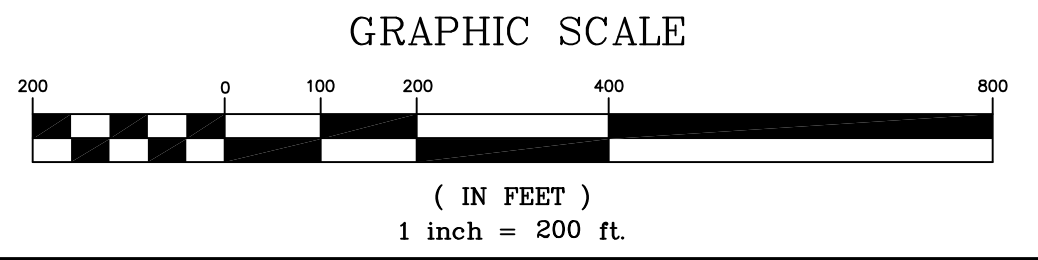
NEW DESCRIPTIONS

TRACT 1
 TRACT 1, as shown, on that certain Record of Survey recorded in Book _____ of Surveys, Page _____, under Auditor's File No. _____, records of Kittitas County, Washington, being a portion of Parcel A of that certain Survey recorded April 22, 1993, in Book 19 of Surveys, Page 73, under Auditor's File No. 558819, and a portion of Lots 1 and 2, of Short Plat No. 93-14, recorded January 19, 1994, in Book "D" of Short Plats, Pages 89 and 90, under Auditor's File No. 56725, and a portion of Parcel B-2 of that certain Survey recorded August 2, 1993, in Book 19 of Surveys, Page 111, under Auditor's File No. 561859, all records of Kittitas County, Washington.

TRACT 2
 TRACT 2, as shown, on that certain Record of Survey recorded in Book _____ of Surveys, Page _____, under Auditor's File No. _____, records of Kittitas County, Washington, being a portion of Lots 1 and 2, of Short Plat No. 93-14, recorded January 19, 1994, in Book "D" of Short Plats, Pages 89 and 90, under Auditor's File No. 56725, records of Kittitas County, Washington.

TRACT 3
 TRACT 3, as shown, on that certain Record of Survey recorded in Book _____ of Surveys, Page _____, under Auditor's File No. _____, records of Kittitas County, Washington, being a portion of Lots 1 and 2, of Short Plat No. 93-14, recorded January 19, 1994, in Book "D" of Short Plats, Pages 89 and 90, under Auditor's File No. 56725, and Parcel B-2 of that certain Survey recorded August 2, 1993, in Book 19 of Surveys, Page 111, under Auditor's File No. 561859, all records of Kittitas County, Washington,

LINE TABLE		
LINE#	LENGTH	BEARING
L1	289.44	N01°11'57"W
L2	50.00	N87°58'34"E
L3	100.00	N01°11'57"W
L4	28.88	N87°58'34"E




EQUIPMENT AND PROCEDURES USED:
 a: 5 SEC. EDM TOTAL STATION
 b: FIELD TRAVERSE
 c: MONS VISITED DATE OF SURVEY

DATE	REVISIONS

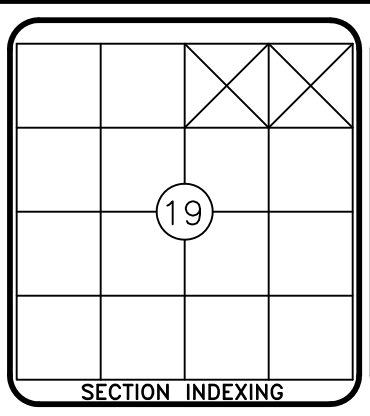
AUDITOR'S CERTIFICATE
 FILED FOR RECORD THIS _____ DAY OF _____ 20____
 AT _____ M. UNDER AUDITOR'S FILE NUMBER _____
 RECORDS OF KITTITAS COUNTY, WASHINGTON AT THE REQUEST OF _____
 COUNTY AUDITOR _____ BY DEPUTY _____

SURVEYOR'S CERTIFICATE
 THIS MAP CORRECTLY REPRESENTS A SURVEY MADE BY ME OR UNDER MY DIRECTION IN CONFORMANCE WITH THE REQUIREMENTS OF THE SURVEY RECORDING ACT AT THE REQUEST OF _____ LLOYD CARNEY IN _____ JULY 2018.
 _____ DATE _____
 DOUGLAS S. GRAY



● CORNER FOUND AS NOTED
 ○ 5/8 REBAR W/CAP #16909 SET
 ✗ NAIL WITH WASHER SET

GSE
 Gray Surveying & Engineering, Inc.
 P.O. Box 510 • 2706 River Road
 Yakima, Wa 98902 • (509) 575-6434



NAME
LLOYD CARNEY
 4680 4TH PARALLEL RD. ELLENSBURG, WA. 98926

LOCATION
 PT N1/2 NE1/4 SEC. 19, T. 17N., R. 19E., W.M.

DRAWING TYPE
RECORD OF SURVEY

DRAWN BY: MM
 CHECKED BY: D.S.G.
 PROJECT NO. 18147
 PARCEL NO. 10402, 142836 & 312836

SCALE: 1" = 200'
 DATE: 7/12/2018
 SHEET 1 OF 1